

# 2016 Polar Bear Blat Road Book



**July TBA – August TBA**

**In emergency please call either:**

**Terry: 403-872-2153**

**Tom: 907-317-2600**

**John: 403-391-0887**



## POLAR BEAR BLAT 2016 ITINERARY (December 5, 2014)

(Day 0):	Arrive Vancouver, BC from all points <i>Overnight gathering at Delta Town &amp; Country Inn</i>	
(Day 1):	Vancouver, BC – Williams Lake, BC	311 miles
(Day 2):	Williams Lake, BC – Dawson Creek, BC	393 miles
(Day 3):	Dawson Creek, BC – Ft. Nelson, BC	283 miles
(Day 4):	Ft. Nelson, BC – Northern Rockies Lodge, BC <i>Option: Liard Hot Springs, 70-mile out-and-back trip</i>	159 miles
(Day 5):	Northern Rockies Lodge, BC – Watson Lake, BC	171 miles
(Day 6):	Watson Lake, BC – Whitehorse, YT	275 miles
(Day 7):	Whitehorse, YT – Haines Jct., YT <i>via Skagway AK – Ferry 4 pm departure (1 hr. voyage) to Haines, AK, then to Haines Jct, YT</i>	256 miles
	<i>Alternate route: Whitehorse, YT to Haines Jct., AK via Alaska Highway</i>	100 miles
(Day 8):	Haines Jct., YT – Tok Jct., AK	297 miles
(Day 9):	Tok Jct., AK -- Fairbanks, AK <i>via Gakona, AK – Delta Jct., AK</i>	358 miles
(Day 10):	Fairbanks, AK – layover/rest day <i>Activities: Fountainhead Auto Museum, U. of Alaska Museum, shopping Option: Chena Hot Springs, 120-mile out- and-back drive Option: Elliott Hwy. north to Livengood AK, and end of pavement, 146-mile out-and- back drive</i>	0 miles

- (Day 11): Fairbanks, AK – Anchorage, AK 358 miles  
*Option: Denali National Park entrance, 15-mile out-and-back drive into Park*  
*Option: Talkeetna AK, 28-mile out-and-back drive*
- (Day 12): Anchorage, AK – layover/rest day 0 miles  
*Activities: museums, local drives, shopping, restaurants*
- (Day 13): Anchorage, AK – Cooper Landing, AK 211 miles  
 via Seward, AK  
*Option (Girdwood AK): Alyeska tramway, 8-mile out-and-back drive*  
*Option: Portage Glacier Visitor Center, 10-mile out-and-back drive*  
*Option: Hope AK, 36-mile out-and-back drive*  
*Option (Seward AK): Exit Glacier, 17-mile out-and-back drive*
- (Day 14): Cooper Landing, AK – Homer, AK 131 miles  
*Option (Homer): Skyline Drive, 6-mile round-trip drive*  
*Option (Homer): East End Road, 40-mile out-and-back drive*  
*Option: (Homer) Homer Spit: 9-mile out-and-back drive*
- (Day 15): Homer, AK – Anchorage, AK 233 miles
- (Day 16): Anchorage, AK – Valdez, AK 304 miles
- (Day 17): Valdez, AK – Anchorage, AK *via ferry to Whittier, AK (1:45 pm departure, 5 hr. voyage);*  
 Whittier, AK – Anchorage, AK 59 miles  
*via Anderson Tunnel (13,300 ft. long)*
- (Day 18) Anchorage, AK layover/rest day (until evening drive to Whittier, AK) 0 miles
- (Day 18): Anchorage, AK – Whittier, AK 59 miles  
*via Anderson Tunnel*  
 Ferry: Whittier AK – Bellingham WA 4 days +  
*11:45 pm evening departure from Whittier, AK*

(Day 23): Arrive Bellingham WA 8 a.m.  
Bellingham WA – Vancouver BC 65 miles  
*Final banquet 6:30 pm Vancouver, BC*

\*Optional side-trip mileage: 505 miles (813 km)

**TOTAL ROAD MILES: 3923 miles (6124 km)**

**TOTAL WATER MILES: 1738 miles (2797 km)  
(1510 nautical miles)**

34 h  
1,611 miles

YUKON NORTH WEST TERRITORIES ALBERTA WASHINGTON OREGON IDAHO MONTANA

Delta Town & Country Inn - Delta, BC Whistler, BC Super & Williams Lake BC The George Dawson Inn Woodlands Inn & Suites Air Force Lodge Best Western Gold Rush Inn

Seattle Portland Edmonton Calgary

Gulf of Alaska

Google Earth

Directions from Delta Town & Country Inn - Delta, BC to Best Western Gold Rush Inn

o Delta Town & Country Inn - Delta, BC

6005 Hwy 17A, Delta, BC V4K 5B8

Follow BC-99 N to Village Gate Blvd in Whistler

89.4 mi / 2 h 14 min

- ↑ 1. Head northwest 0.2 mi
- ↘ 2. Turn right 138 ft
- ⤴ 3. Take the British Columbia 99 N ramp to Vancouver 0.3 mi
- ⤴ 4. Merge onto BC-99 N 8.0 mi
- ↑ 5. Continue onto Oak St 0.4 mi
- ↙ 6. Turn left onto Park Dr 0.5 mi
- ↘ 7. Turn right onto Granville St/BC-99 N 4.9 mi  
i Continue to follow BC-99 N
- ↙ 8. Turn left onto W Georgia St/BC-1A N/BC-99 N/BC-99A N 3.7 mi  
i Continue to follow BC-1A N/BC-99 N
- ⤴ 9. Take the ramp on the left to Marine Dr/BC-1A N/BC-99 N 0.3 mi
- ↑ 10. Continue onto Marine Dr/BC-1A N/BC-99 N 0.3 mi
- ↘ 11. Turn right onto Taylor Way/BC-1A/BC-99 (signs for Squamish/Whistler) 0.8 mi
- ↙ 12. Turn left toward BC-1 W/BC-99 N (signs for Trans Canada Highway/BC-1 W/BC-99 N/Horseshoe Bay/Squamish/Whistler) 407 ft
- ⤴ 13. Take the ramp on the left onto BC-1 W/BC-99 N 6.5 mi
- ↙ 14. Keep left to continue on BC-99 N 63.5 mi
- ↘ Turn right onto Village Gate Blvd 0.1 mi / 23 s

## ○ Whistler, BC

- ↑

16. Head west on Village Gate Blvd toward Village Gate Blvd

0.1 mi
- ↘

17. Turn right onto Sea-to-Sky Hwy/BC-99 N

**i** Continue to follow BC-99 N

24.0 mi
- ↘

18. Turn right onto Lillooet Lake Rd/BC-99 N

**i** Continue to follow BC-99 N

56.9 mi
- ↙

19. Turn left to stay on BC-99 N

46.3 mi
- ↙

20. Turn left onto Cariboo Hwy/BC-97 N (signs for Prince George/100 Mile House)

118 mi
- ↘

21. Turn right toward Broadway Ave S

171 ft
- ↙

22. Turn left onto Broadway Ave S

**i** Destination will be on the left

13 ft

245 mi / 5 h 25 min

## ○ Super 8 Williams Lake BC

1712 Broadway Avenue South, Williams Lake, BC V2G 2W4

- ↑

23. Head east on Broadway Ave S

13 ft
- ↘

24. Turn right toward Cariboo Hwy/BC-97 N

26 ft
- ↘

25. Take the 1st right onto Cariboo Hwy/BC-97 N

74.9 mi
- ↘

26. Turn right onto Cariboo Hwy/Carson Ave/BC-97 N (signs for Bakerville/Prince George)

0.4 mi



- 27. Turn **right** onto Cariboo Hwy/Front St/BC-97 N (signs for Barkerville/Prince George)
    - Continue to follow BC-97 N

325 mi
  - 28. Slight **right** onto Alaska Ave/Dawson Creek-Tupper Hwy/BC-97 (signs for BC-2 S)
    - Continue to follow Alaska Ave/Dawson Creek-Tupper Hwy

1.3 mi
  - 29. Turn **right** onto 8th St/Dawson Creek-Tupper Hwy/BC-2 S
    - Destination will be on the right

1.1 mi
- 402 mi / 8 h 17 min

## The George Dawson Inn

11705 8th Street, Dawson Creek, BC

Follow **Alaska Hwy/BC-97 N** to **50 Ave S** in Fort Nelson

282 mi / 5 h 22 min

- 30. Head **south** on 8th St/Dawson Creek-Tupper Hwy/BC-2 S toward 118 Ave
 

210 ft
  - 31. Take the 1st **right** onto 118 Ave
 

351 ft
  - 32. Turn **right** onto 9 St
 

0.1 mi
  - 33. Turn **right** onto 116 Ave
 

351 ft
  - 34. Take the 1st **left** onto 8th St/Dawson Creek-Tupper Hwy/BC-2 N
    - Continue to follow 8th St/BC-2 N

0.9 mi
  - 35. At the roundabout, take the 3rd exit onto Alaska Ave/Dawson Creek-Tupper Hwy/Hwy 2 heading to BC-97/Fort Saint John/Prince George
    - Continue to follow Alaska Ave/Dawson Creek-Tupper Hwy

1.3 mi
  - 36. Turn **right** at John Hart Hwy
 

0.2 mi
  - 37. Turn **right** onto Alaska Hwy/BC-97 N
 




280 mi
- Turn **left** onto 50 Ave S
- Destination will be on the left
 

174 ft / 54 s

282 mi / 5 h 23 min





## ○ Woodlands Inn & Suites

3995 50 Avenue South, Fort Nelson, BC V0C 1R0

-  39. Head east on 50 Ave S toward Alaska Hwy/BC-97 N  
----- 174 ft
  -  40. Turn left onto Alaska Hwy/BC-97 N  
----- 155 mi
  -  41. Turn left  
    *i* Destination will be on the right  
----- 289 ft
- 155 mi / 3 h 19 min



## ○ Northern Rockies Lodge










Mile 462 Alaska Hwy, Muncho Lake, BC V0C 1Z0

-  42. Head north toward Alaska Hwy/BC-97 S  
----- 289 ft
  -  43. Take the 1st left onto Alaska Hwy/BC-97 N  
    *i* Continue to follow Alaska Hwy  
    *i* Entering Yukon Territory  
----- 162 mi
  -  44. Turn right toward Adela Trail  
----- 85 ft
  -  45. Turn left onto Adela Trail  
    *i* Destination will be on the right  
----- 0.5 mi
- 163 mi / 3 h 37 min

## ○ Air Force Lodge

136 Adela Trail, Watson Lake, Yukon Y0A 1C0, Canada

-  46. Head northwest on Adela Trail toward Stubenberg Blvd  
----- 0.3 mi
-  47. Take the 1st left onto Stubenberg Blvd  
----- 72 ft

-  48. Take the 1st **right** onto **Alaska Hwy/Yukon 1 W**  
 Passing through British Columbia  
 Entering Yukon Territory  
270 mi
-  49. Turn **right** onto **S Access Rd/Robert Service Way**  
 Continue to follow Robert Service Way  
2.5 mi
-  50. At the roundabout, take the **3rd** exit  
285 ft
-  51. Continue onto **4 Ave**  
0.5 mi
-  52. Turn **left** onto **Main St**  
 Destination will be on the left  
279 ft
- 274 mi / 5 h 55 min

## **Best Western Gold Rush Inn**

411 Main Street, Whitehorse, YT Y1A 2B6

These directions are for planning purposes only. You may find that construction projects, traffic, weather, or other events may cause conditions to differ from the map results, and you should plan your route accordingly. You must obey all signs or notices regarding your route.

via AK-3 S 28 h  
28 h without traffic - Show traffic 1,284 miles  
This route includes a ferry  
Details

ALASKA

Bear Lodge at Wedgewood Resort  
Delta Junction, AK  
Young's Motel  
Gakona, AK  
Anchorage Suites Hotel  
Raven Hotel  
Best Western Gold Rush In  
Carcross  
Skagway, AK  
Haines, AK

Denali National Park and Preserve  
Yukon-Charley Rivers National Preserve  
Wrangell-St. Elias National Park & Preserve  
Chugach National Forest  
Lake Clark National Park and Preserve  
Wood-Tikchik State Park  
Togiak National Wildlife Refuge  
Kodiak Island  
Glacier Bay National Park and Preserve  
Chichagof Island

28 h 1,284 miles

Google

Map data © 2015 Google Terms Privacy Report a problem 100 km

Directions from Best Western Gold Rush Inn to Anchorage Suites Hotel

o Best Western Gold Rush Inn

411 Main Street, Whitehorse, YT Y1A 2B6

Take S Access Rd to Alaska Hwy/Klondike Hwy/YT-2 S/Yukon 1 E

3.0 mi / 6 min

- ↑ 1. Head east on Main St toward 4 Ave 279 ft
- ↘ 2. Take the 1st right onto 4 Ave 0.5 mi
- 📍 3. At the roundabout, take the 1st exit 118 ft
- ↘ 4. Slight right onto S Access Rd/Robert Service Way  
     *i* Continue to follow S Access Rd 2.4 mi

Follow Klondike Hwy/YT-2 S to Carcross

41.5 mi / 57 min

- ↙ 5. Turn left onto Alaska Hwy/Klondike Hwy/YT-2 S/Yukon 1 E 9.2 mi
- ↘ 6. Turn right onto Klondike Hwy/YT-2 S (signs for Yukon Territory 2 S/Carcross/Tagish/Skagway) 32.3 mi

Drive to Fox St

0.4 mi / 2 min

- ↘ 7. Turn right 0.2 mi
- ↘ 8. Turn right toward Fox St 0.2 mi
- ↘ 9. Turn right onto Fox St 315 ft

44.9 mi / 1 h 5 min

o Carcross, YT

Continue to Klondike Hwy/YT-2 S

0.4 mi / 2 min

- ↑ 10. Head southwest on Fox St 315 ft

---



- ↶ 11. Take the 1st left 0.2 mi

---

- ↶ 12. Turn left toward Klondike Hwy/YT-2 S 0.2 mi

Follow Klondike Hwy/YT-2 S and Alaska Rte 98 to Skagway, United States

64.4 mi / 2 h 4 min

- ↷ 13. Turn right onto Klondike Hwy/YT-2 S 50.5 mi
  -  Entering British Columbia
  -  Entering United States (Alaska)

---

- ↑ 14. Continue onto Alaska Rte 98/Klondike Hwy 13.1 mi

---

- ↑ 15. Continue onto State 374 ft

---

- ↑ 16. Continue onto 23rd 0.1 mi

---

- ↑ 17. Continue onto State St 0.7 mi

---

- ↷ Turn right 223 ft / 17 s

---

- 64.9 mi / 2 h 6 min

 Skagway, AK  
USA

- ↑ Head southeast toward State St 223 ft / 15 s

Continue on State St to Broadway


0.5 mi / 2 min

- ↷ 20. Take the 1st right onto State St 0.4 mi

---

- ↶ 21. Turn left onto 1st 361 ft

- ↷ Turn right onto Broadway 0.4 mi / 2 min

 Take the Skagway - Haines ferry to Haines

14.5 mi / 1 h 16 min

Follow Lutak Rd to 2nd Ave

4.2 mi / 8 min

- ↑ 24. Continue straight 364 ft
  - ↶ 25. Turn left onto Lutak Rd 3.9 mi
  - ↶ 26. Slight left onto 2nd Ave 0.2 mi
- 19.6 mi / 1 h 28 min

○ Haines, AK

USA

- ↑ 27. Head south on 2nd Ave toward Main St 315 ft
  - ↷ 28. Turn right onto State Hwy 7/Main St 39.5 mi
    - ⓘ Continue to follow State Hwy 7
    - ⚠ Entering Canada (British Columbia)
  - ↑ 29. Continue onto Haines Hwy 108 mi
    - ⓘ Entering Yukon Territory
  - ↑ 30. Continue onto Alaska Hwy/Yukon 1 E 0.1 mi
- 148 mi / 3 h 18 min

○ Raven Hotel

Haines Junction, YT Y0B 1L0

- ↑ 31. Head south on Alaska Hwy/Yukon 1 W toward Kathleen St 0.1 mi
- ↷ 32. Take the 2nd right to stay on Alaska Hwy/Yukon 1 W (signs for Alaska Highway/Anchorage/Fairbanks) 201 mi
  - ⚠ Entering United States (Alaska)

- ↑ 33. Continue onto AK-2 E/Alaska Hwy
    - 📍 Destination will be on the right
- 
- 88.7 mi  
289 mi / 6 h 11 min

○ Young's Motel  
1313 Alaska Highway, Tok, AK 99780, United States

- ↑ 34. Head west on AK-2 N toward Darlene Rd

---

  - ↶ 35. Turn left onto AK-1 S/Tok Cutoff
    - 📍 Continue to follow AK-1 S

---

  - ↷ 36. Turn right onto Gakona Historical Lodge Site Access Rd
- 
- 1.0 mi  
120 mi  
272 ft  
121 mi / 2 h 24 min

○ Gakona, AK  
USA

- ↑ 37. Head west on Gakona Historical Lodge Site Access Rd toward AK-1 S

---

  - ↷ 38. Turn right onto AK-1 S

---

  - ↷ 39. Turn right onto AK-4 N/Interstate A2

---

  - ↷ 40. Turn right onto Access Rd





---

  - ↶ 41. Turn left onto AK-2 W
- 
- 0.1 mi  
1.9 mi  
136 mi  
0.1 mi  
0.1 mi  
139 mi / 3 h 4 min

○ Delta Junction, AK  
USA

- ↑ 42. Head northwest on AK-2 W toward Interstate A2
- 
- 95.6 mi







- 
 43. Turn **left** onto College Rd
 1.2 mi
- 
 44. Turn **right** onto Margaret Ave
 0.2 mi
- 
 45. Take the 1st **right** onto Wedgewood Dr
 157 ft
  -  Destination will be on the right
 96.9 mi / 1 h 50 min







## Bear Lodge at Wedgewood Resort

325 Wedgewood Drive, Fairbanks, AK 99701, United States

### Get on Johansen Expy from College Rd

- 0.8 mi / 2 min
- 
 46. Head **west** on Wedgewood Dr toward Margaret Ave
 157 ft
- 
 47. Turn **left** onto Margaret Ave
 0.2 mi
- 
 48. Turn **left** onto College Rd
 0.3 mi
- 
 49. Take the ramp onto Johansen Expy
 0.3 mi

### Take AK-3 S to E 15th Ave in Anchorage

- 357 mi / 6 h 33 min
- 
 50. Merge onto Johansen Expy
 2.7 mi
- 
 51. Continue onto Geist Rd
 1.4 mi
- 
 52. Turn **right** to merge onto AK-3 S/Interstate A4
  -  Continue to follow AK-3 S
 318 mi
- 
 53. Continue onto AK-1 S
 34.6 mi
- 
 54. Turn **left** onto Gambell St
 0.7 mi

### Take C St to W Tudor Rd

2.5 mi / 7 min

- 55. Turn right onto E 15th Ave 0.5 mi
  - ↶ 56. Turn left onto C St 1.9 mi
  - ↶ 57. Turn left onto W Tudor Rd 0.1 mi
    - ⓘ Destination will be on the right
- 361 mi / 6 h 42 min

## 📍 Anchorage Suites Hotel

100 East Tudor Road, Anchorage, AK 99503, United States


These directions are for planning purposes only. You may find that construction projects, traffic, weather, or other events may cause conditions to differ from the map results, and you should plan your route accordingly. You must obey all signs or notices regarding your route.




Directions from Anchorage Suites Hotel to Whittier Ferry Terminal

○ Anchorage Suites Hotel


100 East Tudor Road, Anchorage, AK 99503, United States

- 


1. Head east on E Tudor Rd toward Cordova St

0.7 mi
  - 


2. Turn right onto the Alaska 1/Seward Highway S ramp

0.2 mi
  - 

3. Keep left at the fork, follow signs for Freeway and merge onto AK-1 S/I-A-3 S

86.1 mi
  - 

4. Continue straight onto AK-1 N/I-A-3 N/State Hwy 9

    -  Continue to follow State Hwy 9

36.6 mi
- 124 mi / 2 h 25 min

○ Seward, AK

USA

- 

5. Head north on State Hwy 9/3rd Ave toward Jefferson St

    -  Continue to follow State Hwy 9

36.0 mi
  - 

6. Turn left onto AK-1 N/I-A-3 N

    -  Continue to follow AK-1 N

57.5 mi
  - 

7. Turn left onto Binkley Cir

    -  Destination will be on the right

0.1 mi
- 93.6 mi / 2 h 5 min

○ Aspen Hotel Soldotna

326 Binkley Circle, Soldotna, AK 99669, United States

- 

8. Head southwest toward Binkley Cir

203 ft
- 

9. Continue onto Binkley Cir

279 ft

10. Turn left onto AK-1 S



Destination will be on the right

73.8 mi

73.9 mi / 1 h 34 min

### Best Western Bidarka Inn

575 Sterling Highway, Homer, AK 99603, United States

11. Head west on AK-1 N toward Thomas St



218 mi

12. Take the exit toward Tudor Rd



0.2 mi

13. Merge onto Brayton Dr



0.1 mi

14. Turn left onto E Tudor Rd



0.9 mi

15. Make a U-turn at C St



Destination will be on the right

0.2 mi

219 mi / 4 h 26 min

### Anchorage Suites Hotel

100 East Tudor Road, Anchorage, AK 99503, United States

Get on AK-1 N/I-A-3 N

1.0 mi / 3 min

16. Head east on E Tudor Rd toward Cordova St

0.8 mi

17. Turn left onto the Alaska 1 N/Seward Highway ramp

0.2 mi

Continue on AK-1 N. Take AK-4 N/State Hwy 4 N/Interstate A2 to Meals Ave in Valdez

300 mi / 6 h 6 min

18. Merge onto AK-1 N/I-A-3 N

2.3 mi

19. Turn right onto E 6th Ave

0.3 mi

20. Continue onto 5th Ave

1.1 mi

- 21. Continue onto AK-1 N/Glenn Hwy 32.9 mi

---

- 22. Take the Alaska 1 E exit toward Palmer/Glennallen 1.0 mi

---

- 23. Continue onto AK-1 N 145 mi

---

- 24. Turn right onto AK-4 N/State Hwy 4 N/Interstate A2 (signs for Valdez) 117 mi

Continue on Meals Ave. Drive to N Harbor Dr

0.2 mi / 2 min

- 25. Turn left onto Meals Ave 0.2 mi

---

- 26. Take the 2nd left onto N Harbor Dr
  - Destination will be on the right157 ft

---

- 302 mi / 6 h 11 min

## ○ Best Western Valdez Harbor Inn

100 North Harbor Drive, Valdez, AK 99686, United States

- 27. Head west on N Harbor Dr toward Meals Ave 157 ft

---

- 28. Turn left onto Meals Ave 0.3 mi

---

- 29. Turn left at Hazelet Ave 0.3 mi

---

- 30. Take the Valdez - Whittier ferry 58.6 mi

---

- 59.3 mi / 4 h 9 min

## ○ North Pacific Ocean

Head west on Valdez - Whittier

- 29.5 mi / 1 h 54 min

Take Portage Glacier Hwy to AK-1 N/I-A-3 N in Anchorage

11.1 mi / 22 min

- 32. Continue straight 351 ft

- ➡ 33. Turn right onto W Camp Rd 217 ft
- ⤴ 34. Sharp left onto W Camp Rd/Harbor Rd 1.4 mi  
 ⓘ Continue to follow W Camp Rd
- ↙ 35. Slight left onto Portage Glacier Hwy 9.6 mi  
 ⚠ Partial toll road

Follow AK-1 N/I-A-3 N to Brayton Dr. Take the exit toward Tudor Rd from AK-1 N/I-A-3 N

45.4 mi / 51 min

- ➡ 36. Turn right onto AK-1 N/I-A-3 N 45.3 mi
- ⤴ 37. Take the exit toward Tudor Rd 0.2 mi

Drive to W Tudor Rd

1.2 mi / 4 min




- ⤴ 38. Merge onto Brayton Dr 0.1 mi
- ⤴ 39. Turn left onto E Tudor Rd 0.9 mi
- ↻ 40. Make a U-turn at C St 0.2 mi  
 ⓘ Destination will be on the right

87.2 mi / 3 h 12 min

## ○ Anchorage Suites Hotel

100 East Tudor Road, Anchorage, AK 99503, United States

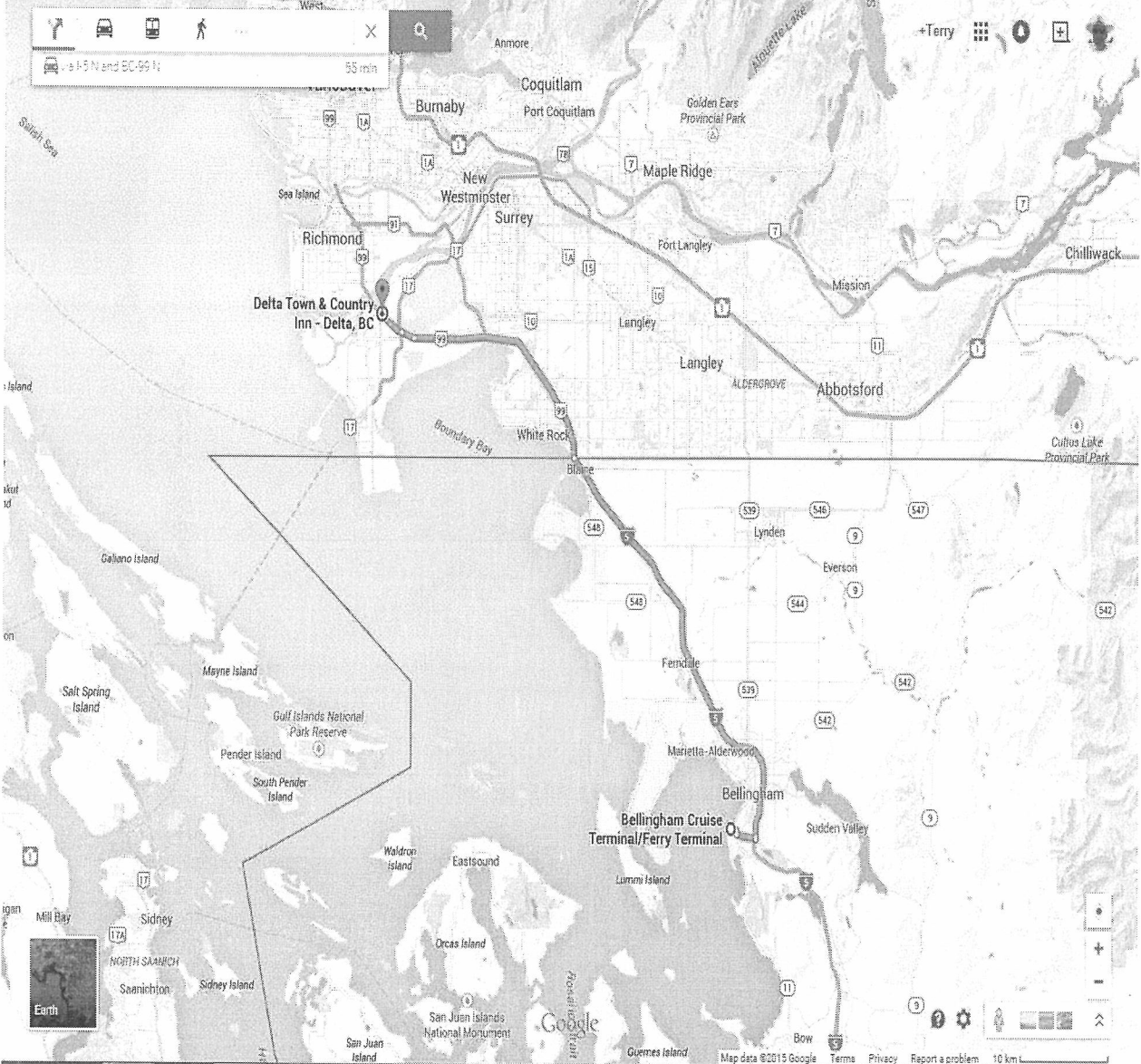
- ↑ 41. Head east on E Tudor Rd toward Cordova St 0.7 mi
- ⤴ 42. Turn right onto the Alaska 1/Seward Highway S ramp 0.2 mi
- ↙ 43. Keep left at the fork, follow signs for Freeway and merge onto AK-1 S/I-A-3 S 45.4 mi
- ⤴ 44. Turn left onto Portage Glacier Hwy 9.7 mi  
 ⚠ Partial toll road

-  45. Continue onto W Camp Rd  
1.4 mi
  -  46. Sharp right to stay on W Camp Rd  
 Destination will be on the left  
167 ft
- 57.3 mi / 1 h 15 min

 **Whittier Ferry Terminal**  
Whittier, AK 99693, United States

These directions are for planning purposes only. You may find that construction projects, traffic, weather, or other events may cause conditions to differ from the map results, and you should plan your route accordingly. You must obey all signs or notices regarding your route.










Directions from Bellingham Cruise Terminal/Ferry Terminal to Delta Town & Country Inn - Delta, BC

**o Bellingham Cruise Terminal/Ferry Terminal**

355 Harris Avenue, Bellingham, WA 98225, United States








Get on I-5 N from Old Fairhaven Pkwy

2.2 mi / 6 min

-  1. Head east on Harris Ave toward 4th St 0.4 mi
-  2. Turn right onto 10th St 0.2 mi
-  3. Continue onto Donovan Ave 410 ft
-  4. Continue onto Old Fairhaven Pkwy 1.4 mi
-  5. Turn left to merge onto I-5 N toward Vancouver B.C. 0.2 mi

Follow I-5 N and BC-99 N to Delta, Canada. Take exit 26 from BC-99 N

43.0 mi / 43 min

-  6. Merge onto I-5 N  
 Entering Canada (British Columbia) 25.6 mi
-  7. Continue onto BC-99 N 14.7 mi
-  8. Take exit 26 0.9 mi
-  9. Keep left at the fork, follow signs for 99 N/Vancouver/17A/Ladner 1.4 mi
-  10. Keep right to continue on Exit 28, follow signs for Route 17A/Landner River Rd 0.3 mi
-  11. Keep right, follow signs for River Road N 446 ft

Turn left

-   Destination will be on the right 0.2 mi / 1 min

**o Delta Town & Country Inn - Delta, BC**

6005 Hwy 17A, Delta, BC V4K 5B8

## 2016 Polar Bear Blat Hotel Information Sheet

We have made arrangements for group rates at each of the Hotels listed below. Now the dates for the Blat have been confirmed we suggest that you book your rooms as soon as possible, as Hotel accommodation in some of our overnight stops is very limited.

**When calling the Hotel to make your reservation please quote: "Polar Bear Blat".**

DAY	CITY:	DATE	HOTEL	COST	PHONE
Day 0:	Vancouver	TBA	Delta Town & Country Inn <a href="http://www.deltainn.com">http://www.deltainn.com</a>	\$95.00	1-888-777-1266
Day 1:	Williams Lake BC	TBA	Super 8 Motel <a href="mailto:super8wl@shawcable.com">super8wl@shawcable.com</a>	\$95.00	250-398-8884
Day 2:	Dawson Creek BC	TBA	George Dawson Inn <a href="http://www.georgedawsoninn.bc.ca">www.georgedawsoninn.bc.ca</a>	\$100.00	250-782-9151
Day 3:	Ft. Nelson BC	TBA	Woodland Inn & Suites <a href="mailto:info@woodlandsinn.com">info@woodlandsinn.com</a>	\$129.00	1-866-966-3466
Day 4:	Northern Rockies Lodge	TBA	(MP 462 Alaska Highway) Northern Rockies Lodge <a href="http://www.northernrockieslodge.com">www.northernrockieslodge.com</a>	\$149.00	1-800-663-5269
Day 5:	Watson Lake, BC:	TBA	Air Force Lodge <a href="http://www.airforcelodge.com">www.airforcelodge.com</a>	\$89.00	867-536-2890
Day 6:	Whitehorse, YT	TBA	Gold Rush Inn <a href="http://www.bestwestern.com">www.bestwestern.com</a>	\$155.00	1-867-668-4500
Day 7:	Haines Jct. YT	TBA	Raven Hotel <a href="http://www.ravenhotelyukon.com">http://www.ravenhotelyukon.com</a>	\$130.00	867-634-2500
Day 8:	Tok Jct. AK	TBA	Young's Motel <a href="http://www.youngsmotel.com">www.youngsmotel.com</a>	\$101.00	907-883-5578
Day 9/10:	Fairbanks AK	TBA	Bear Lodge (Wedgwood Resort) <a href="http://www.fountainheadhotels.com">www.fountainheadhotels.com</a>	\$145.00	1-800-528-4916
Day 11/12:	Anchorage, AK	TBA	Aspen Hotel <a href="http://www.aspenhotelsak.com">www.aspenhotelsak.com</a>	\$199.00	907-770-3400
Day 13:	Soldotna, AK	TBA	Aspen Hotel <a href="http://www.aspenhotelsak.com">www.aspenhotelsak.com</a>	\$164.00	1-866-483-7848
Day 14:	Homer AK	TBA	Best Western Bidarka Inn <a href="http://www.bidarkainn.com">www.bidarkainn.com</a>	\$169.00	907-235-8148
Day 15:	Anchorage AK	TBA	Aspen Hotel <a href="http://www.aspenhotelsak.com">www.aspenhotelsak.com</a>	\$199.00	907-770-3400
Day 16:	Valdez AK	TBA	Best Western Valdez Harbor Inn <a href="http://www.valdezhaborinn.com">www.valdezhaborinn.com</a>	\$154.00	907-835-3434

Day 17: Anchorage, AK	TBA	Aspen Hotel <a href="http://www.aspenhotelsak.com">www.aspenhotelsak.com</a>	\$199.00	907-770-3400
Day 18-Day 23: .	TBA	Whittier AK – Bellingham WA On board Alaska Marine Highway System Ferry Ball-park cost for 2 people, room & car \$2,800.00 <a href="http://dot.alaska.gov/amhs/#">http://dot.alaska.gov/amhs/#</a>		
Day 23: Vancouver	TBA	Delta Town & Country Inn <a href="http://www.deltainn.com">http://www.deltainn.com</a>	\$95.00	1-888-777-1266

If you would prefer to arrange your own accommodation, that's fine, however we would add that much of the enjoyment that was had on the 2013 Grizzly Bear Blat was eating supper together and enjoying a few cold ones. Please feel free to do whatever works best for you.

If you are unable to see the links on this document, please email us and we will send you a Word document that contains all the necessary information.

Happy Blatting

Terry Johns	Home: 403-986-7915 - Cell: 403-872-2153
Tom Meacham	Home: 907-346-1077 Cell: 907-317-2600
John McCullum	Cell: 403-391-0887

